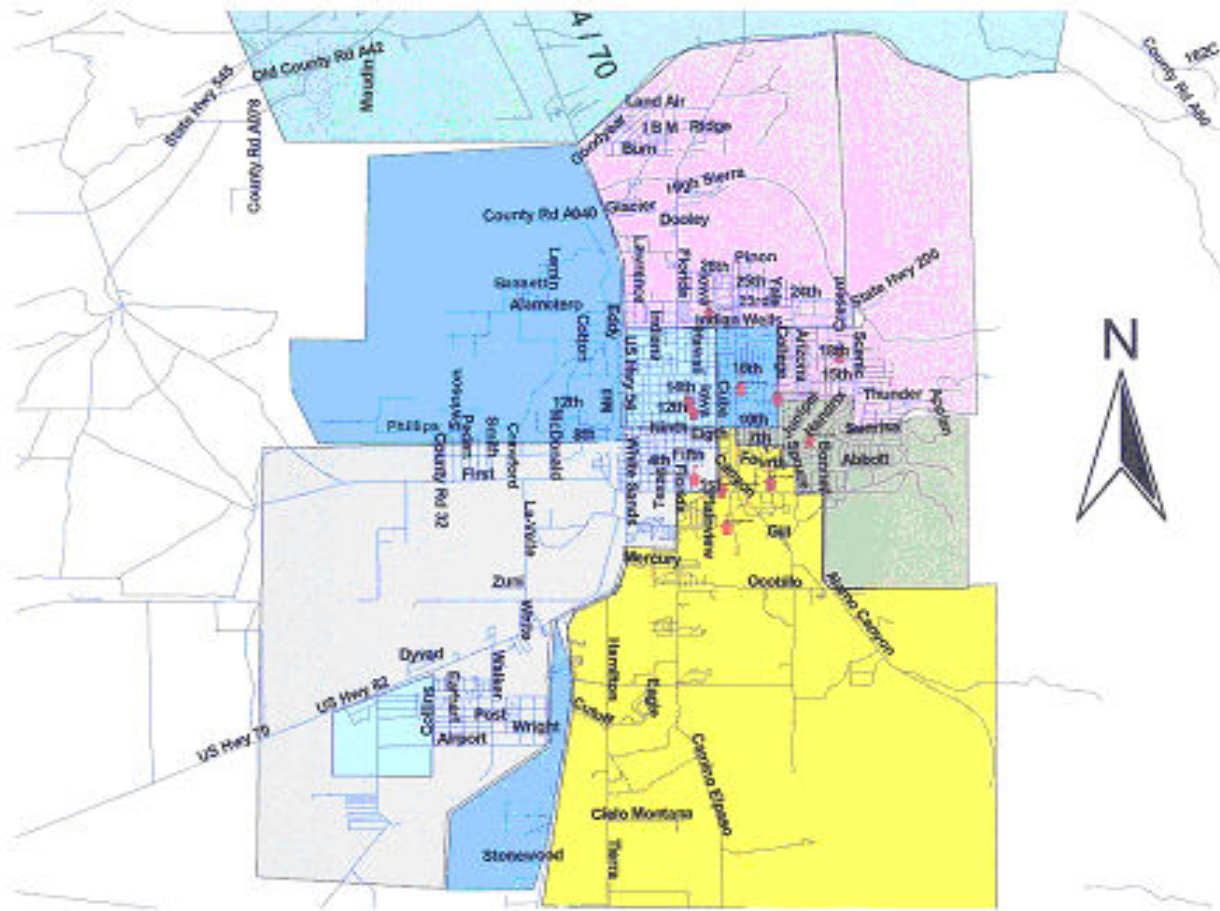












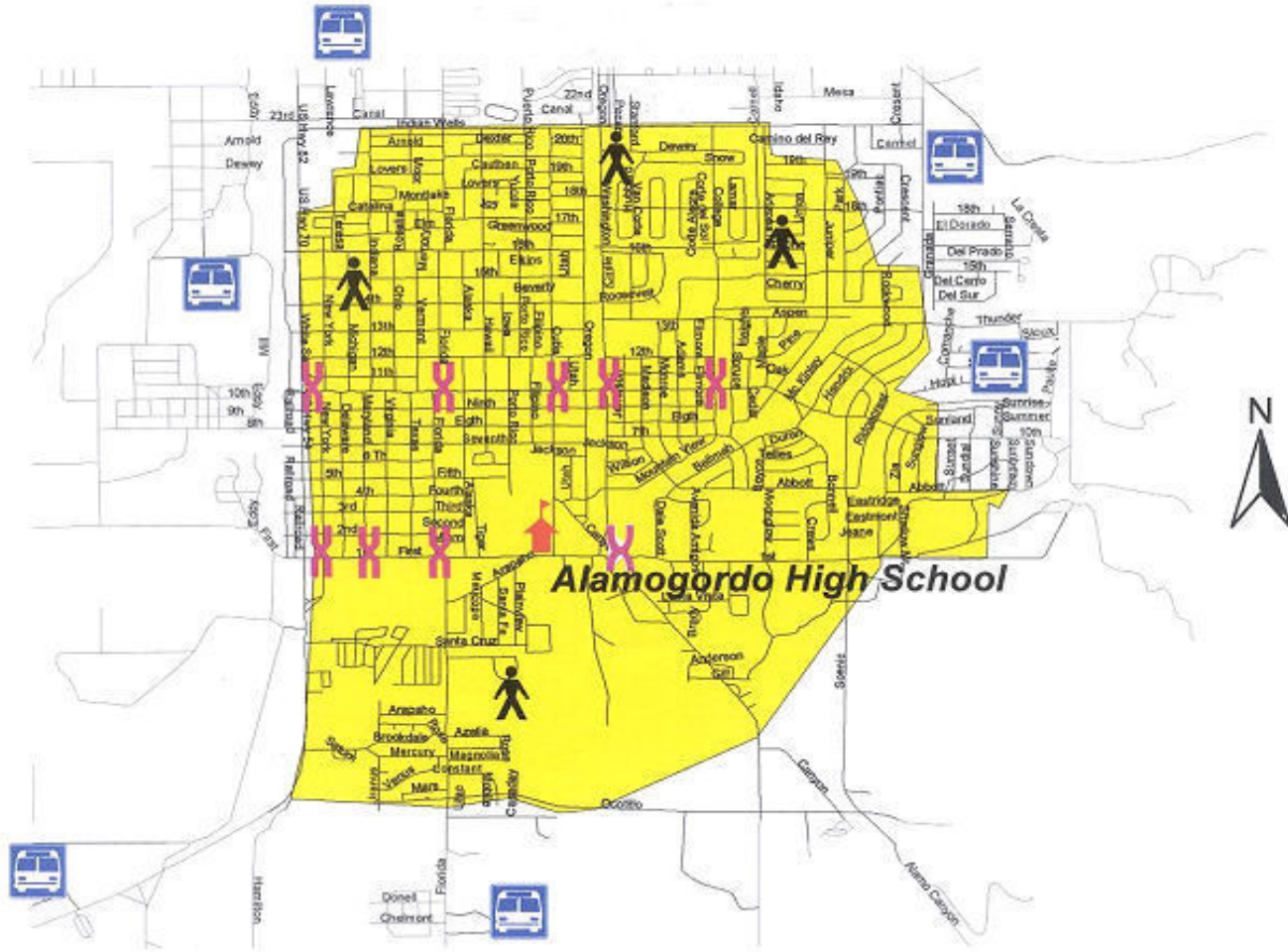
ALAMOGORDO ELEMENTARY SCHOOL ZONES



-  AlamoGordo / Otero County Streets
-  AlamoGordo Schools
-  Buena Vista Elementary Attendance Zone
-  Heights Elementary Attendance Zone
-  La Luz Elementary Attendance Zone
-  North Elementary Attendance Zone
-  Oregon Elementary Attendance Zone
-  Sacramento Elementary Attendance Zone
-  Sierra Elementary Attendance Zone
-  Yucca Elementary Attendance Zone

Alamogordo High School


103 Cuba Avenue
575-812-6500



All students, grades 9-12, residing in the Alamogordo Municipal School District #1 will attend Alamogordo High School with the exception of selected students enrolled in Academy del Sol.

Minimum walking zone for a high school is 2 miles.

 Alamogordo Streets
 AHS Walking Zone

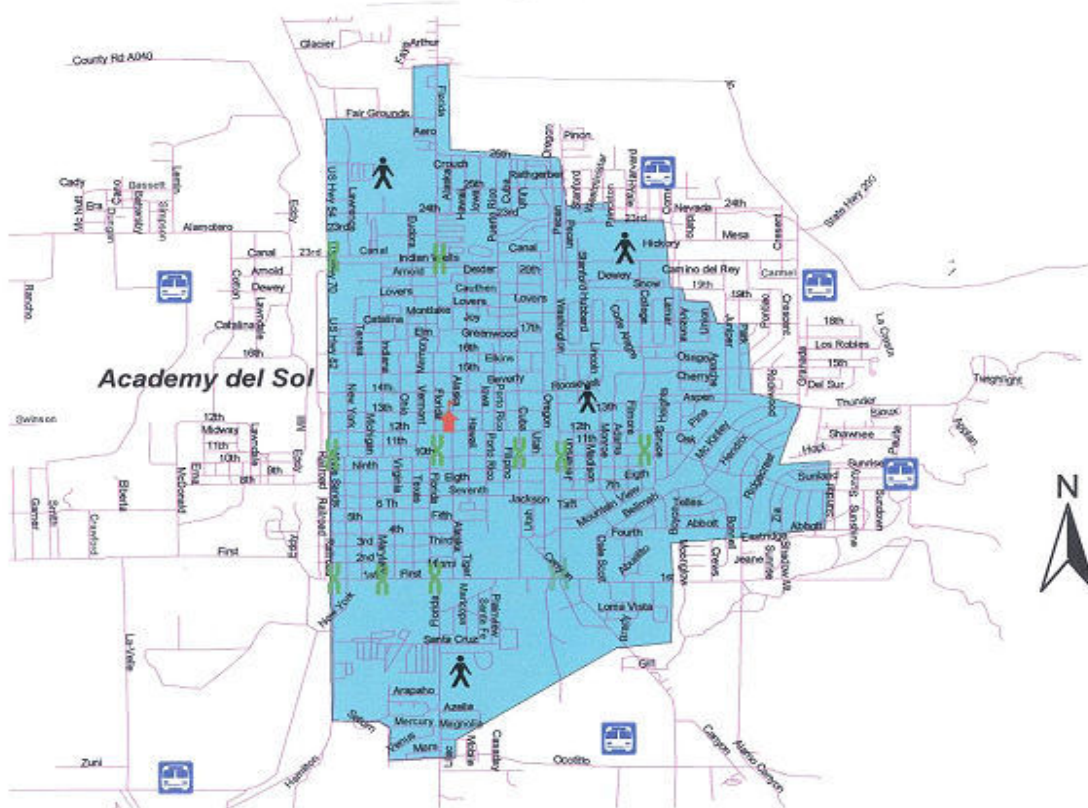
 1st Street and 10th Street Regulated Crossing Sites.
These sites are those that have traffic signals with pedestrian push buttons and are to be used by students when crossing these streets.

 Bus Transportation Areas

ACADEMY del SOL

Florida & 12th St.

575-812-5500



Students, grades 9-12, are selected for enrollment.

Minimum walking zone for a high school is 2 miles.



Alamogordo Streets
Academy del Sol Walking Zone



1st Street, 10th Street, & Indian Wells Road Regulated Crossing Sites.
These sites are those that have traffic signals with pedestrian push buttons and are to be used by students when crossing these streets.

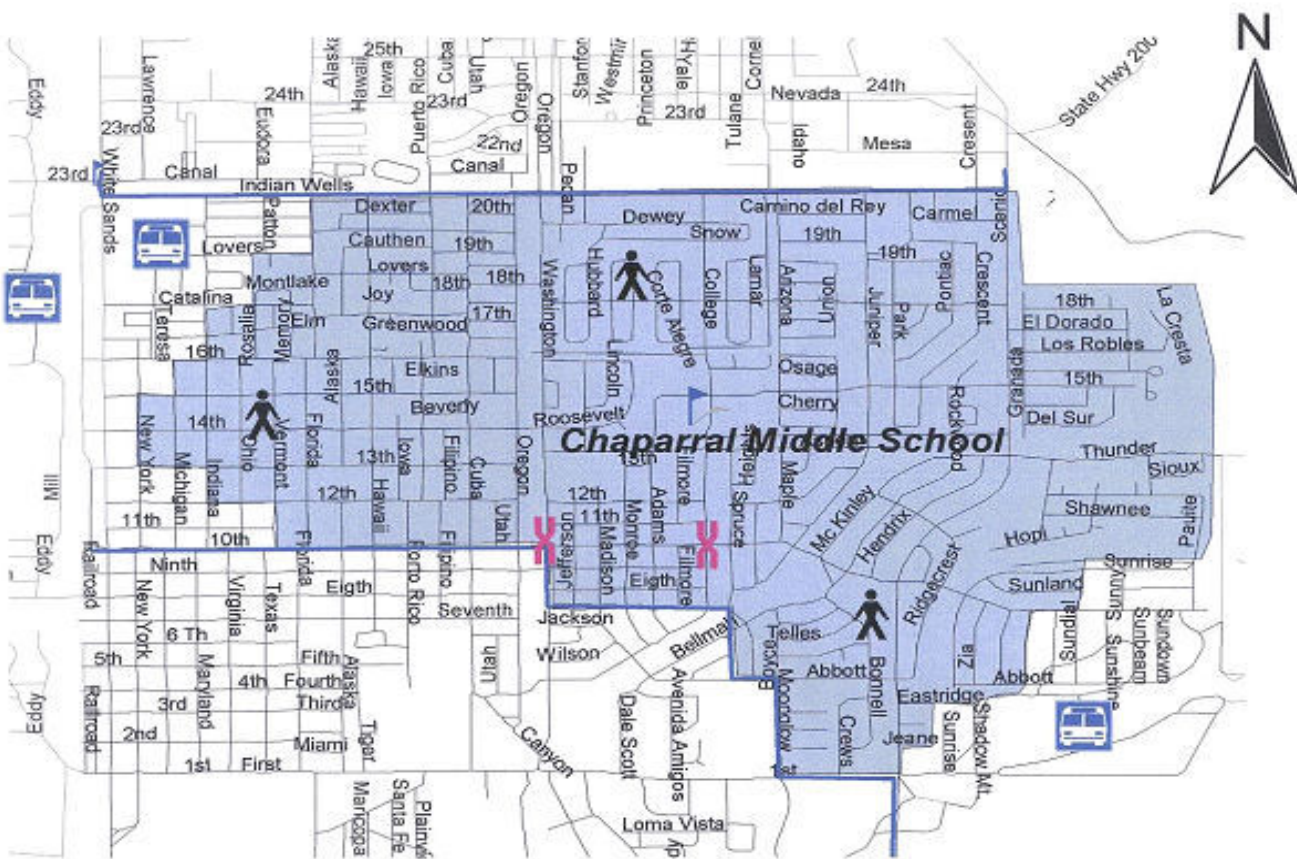


Bus Transportation Areas






CHAPARRAL Middle School

1401 College Avenue

575-812-6300



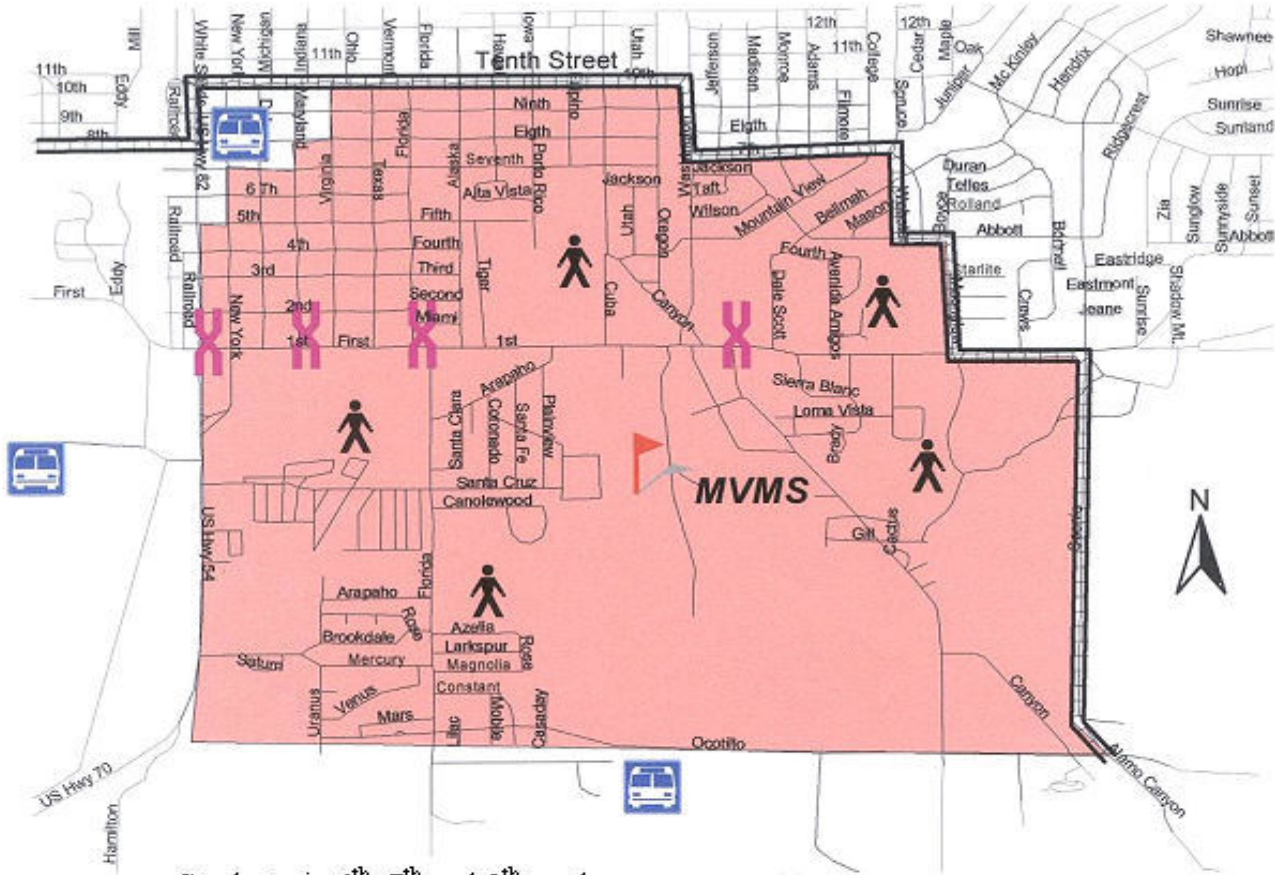
Students in grades 6th, 7th, and 8th who reside in the elementary school zones of Buena Vista, Heights, La Luz, North, and Oregon will attend Chaparral Middle School.

-   Alamogordo / Otero County Streets
-  CMS Walking Zone Minimum walking zone for a middle school is 1.5 miles
-  10th Street Regulated Crossing Sites. These sites are those that have traffic signals with pedestrian push buttons and are to be used by students when crossing this street.
-  Bus Transportation Areas

MOUNTAIN VIEW Middle School

500 South Canyon Road






575-812-6400



Students in 6th, 7th and 8th grades

who reside in the elementary zones of High Rolls/Mountain Park, Sacramento, Sierra, and Yucca will attend Mountain View Middle School.

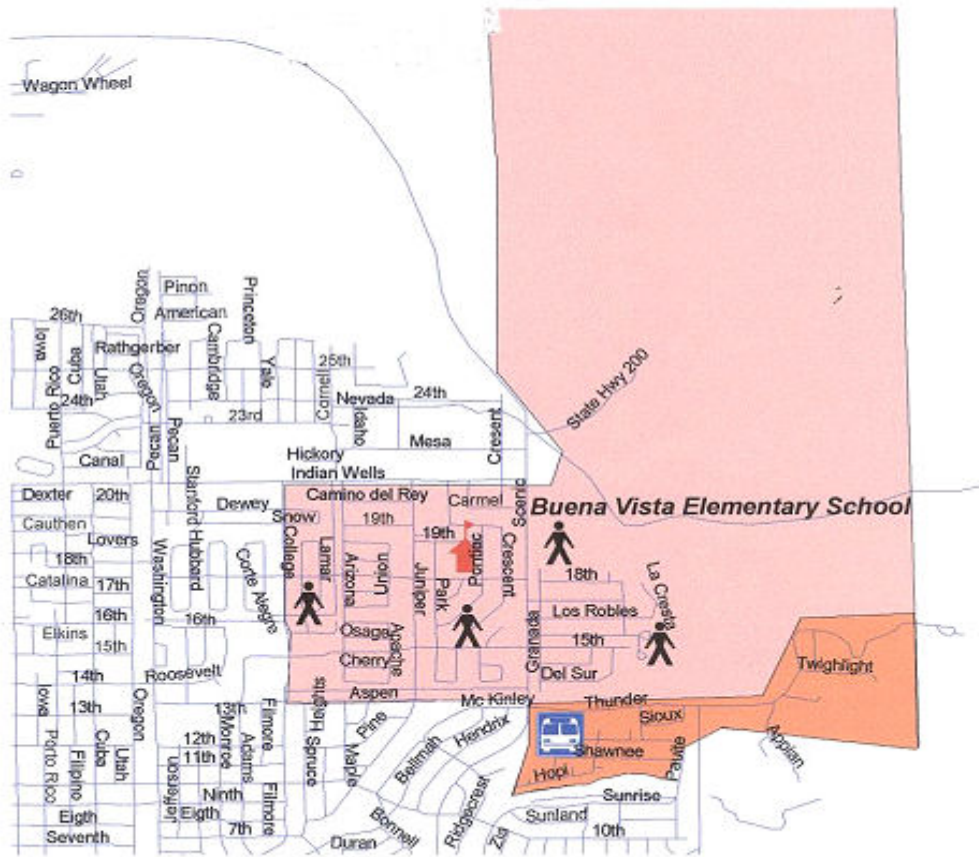
Minimum walking zone for a middle school is 1.5 miles.

-   Alamogordo / Otero County Streets
MVMS Walking Zone
-  1st Street Regulated Crossing Sites.
These sites are those that have traffic signals with pedestrian push buttons and are to be used by students when crossing this street.
-  Bus Transportation Areas
-  Boundary with Chaparral Middle School

BUENA VISTA ELEMENTARY

2600 19th Street

575-812-5100



ELEMENTARY STUDENTS LIVING IN THE FOLLOWING AREAS WILL ATTEND BUENA VISTA ELEMENTARY SCHOOL:



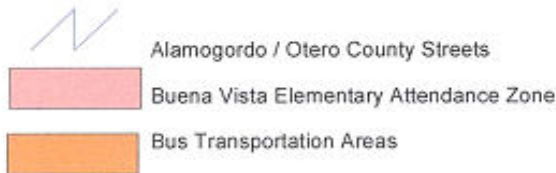
WALKING ZONES -

- Scenic Drive (east side only) from Indian Wells Road to an extension of Scenic Drive to Highway 82
- College Avenue (east side only) between Indian Wells and Aspen Drive
- Scenic Drive (both sides), 1400 block and above to Indian Wells Road
- Aspen Drive (both sides) between College and Scenic Drive



BUS ZONES -

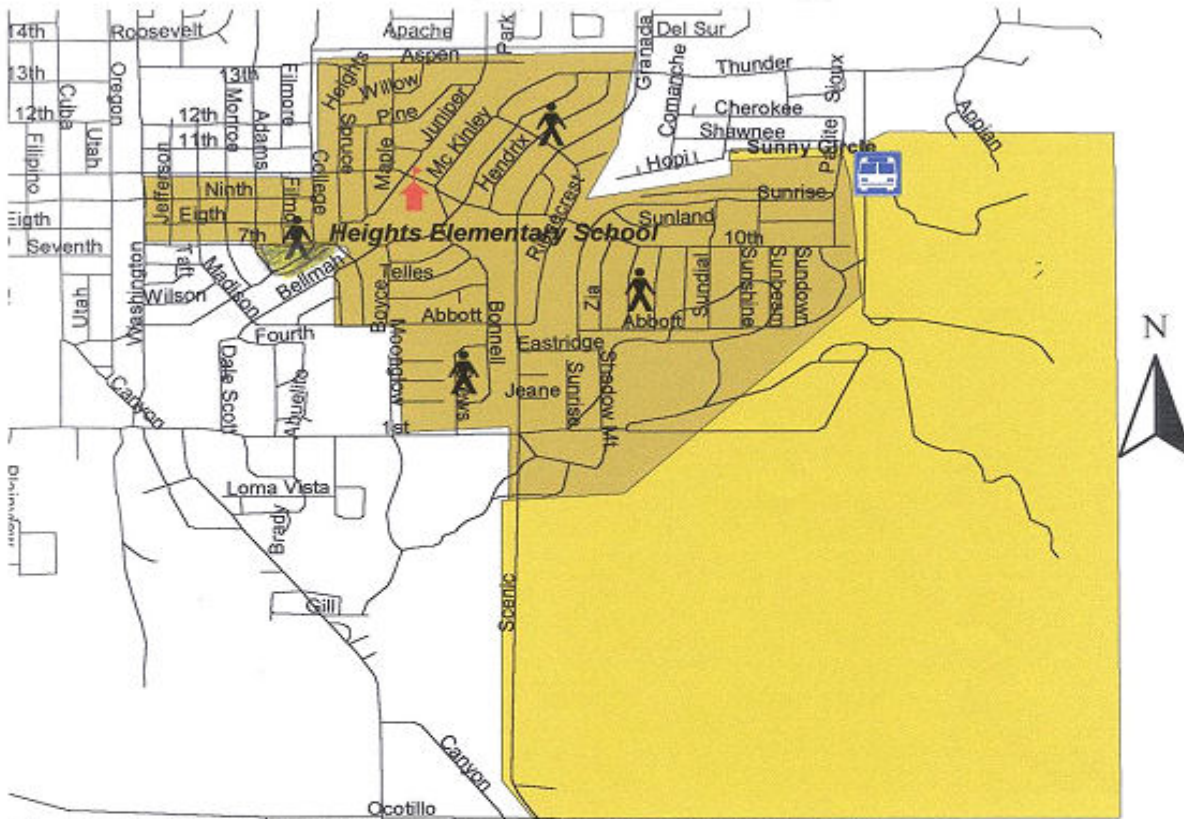
- Thunder Road and all "Indian" named streets South/East to 1200 block of Pauite Trail (Note: All "Sun" streets are in Heights Elementary Zone)



HEIGHTS ELEMENTARY SCHOOL

2410 Tenth Street

575-812-5200



ELEMENTARY STUDENTS LIVING IN THE FOLLOWING AREAS WILL ATTEND HEIGHTS ELEMENTARY SCHOOL:




WALKING ZONES -


- College Avenue (east side only) from 10th to 7th and Spruce Avenue (east side only)
- Abbott Avenue (north side only) between Spruce Avenue and Scenic Drive
- Scenic Drive (both sides) - 1300 block and below to an imaginary extension of Ocotillo Drive
- Paiute Trail - 1000 block and below
- All "Sun" Street east of Scenic Dr.
- South of 10th Street to 7th Street including:
 - East Washington
 - Both side of Jefferson, Madison, Monroe, Filmore, and College
 - Both sides of 8th and 9th Street from Washington east to College
- South of 10th Street to Mountain View including:
 - Both sides of Adams Street to Mountain View
 - Both sides of 1800 Mountain View east to 7th Street
- East of 2000 Bellamah to Heights Elementary including:
 - Both sides of Webster Street south to 2000 Abbott
 - 2000 Abbott east to Scenic
- South of Moonglow to 1st Street including:
 - East side of Moonglow including Starlight Cr., Stardust Ct., to 1st St.
 - North side of 1st Street to Scenic including Crews Ave. and Bonnel Dr.
 - West Scenic north to Abbott

BUS ZONES -

- Sunny Circle
- Areas So/East of Paiute



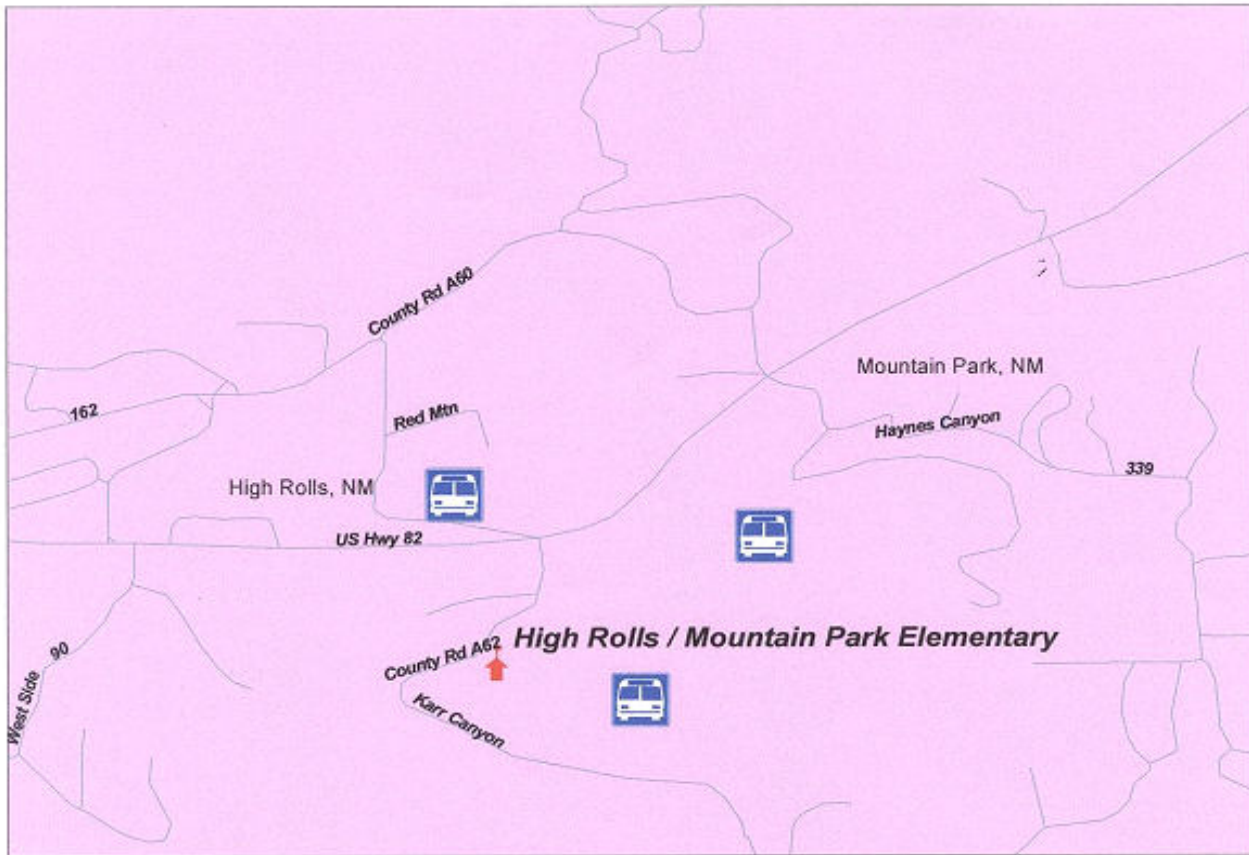
-  Alamogordo / Otero County Streets
-  Heights Bus Zone
-  Heights Elementary Attendance Zone

-  Bus Transportation Areas

High Rolls/MOUNTAIN PARK ELEMENTARY

23 Karr Canyon

575-812-5275



ALL EMENTARY STUDENTS LIVING IN THE HIGH ROLLS-MOUNTAIN PARK AREAS (WITH PINEY WOODS SUBDIVISON AS THE BOUNDARY BETWEEN THE DISTRICTS OF ALAMOGORDO AND CLOUDCROFT) WILL ATTEND HIGH ROLLS / MOUNTAIN PARK ELEMENTARY SCHOOL.



DUE TO THE LOCATION OF THE SCHOOL, ALL STUDENTS ARE BUSED.



Otero County Streets

High Rolls/Mountain Park Elementary Attendance Zone



HOLLOMAN AFB Schools

Holloman Middle School
Building 768
575-812-6200

Holloman Intermediate School
580 Arnold
575-812-6150


Holloman Primary School
750 Arnold
575-812-6100



ALL STUDENTS, GRADES PRESCHOOL-8, WHO RESIDE ON HOLLOMAN AFB
WILL ATTEND SCHOOLS AS NOTED BELOW



DUE TO THE LOCATION OF THE SCHOOLS,
ALL STUDENTS ARE WITHIN THE MINIMUM WALKING DISTANCE

 Holloman AFB / Otero County Streets



Holloman Middle School: Grades 6 - 8



Holloman Intermediate School: Grades 3 - 5

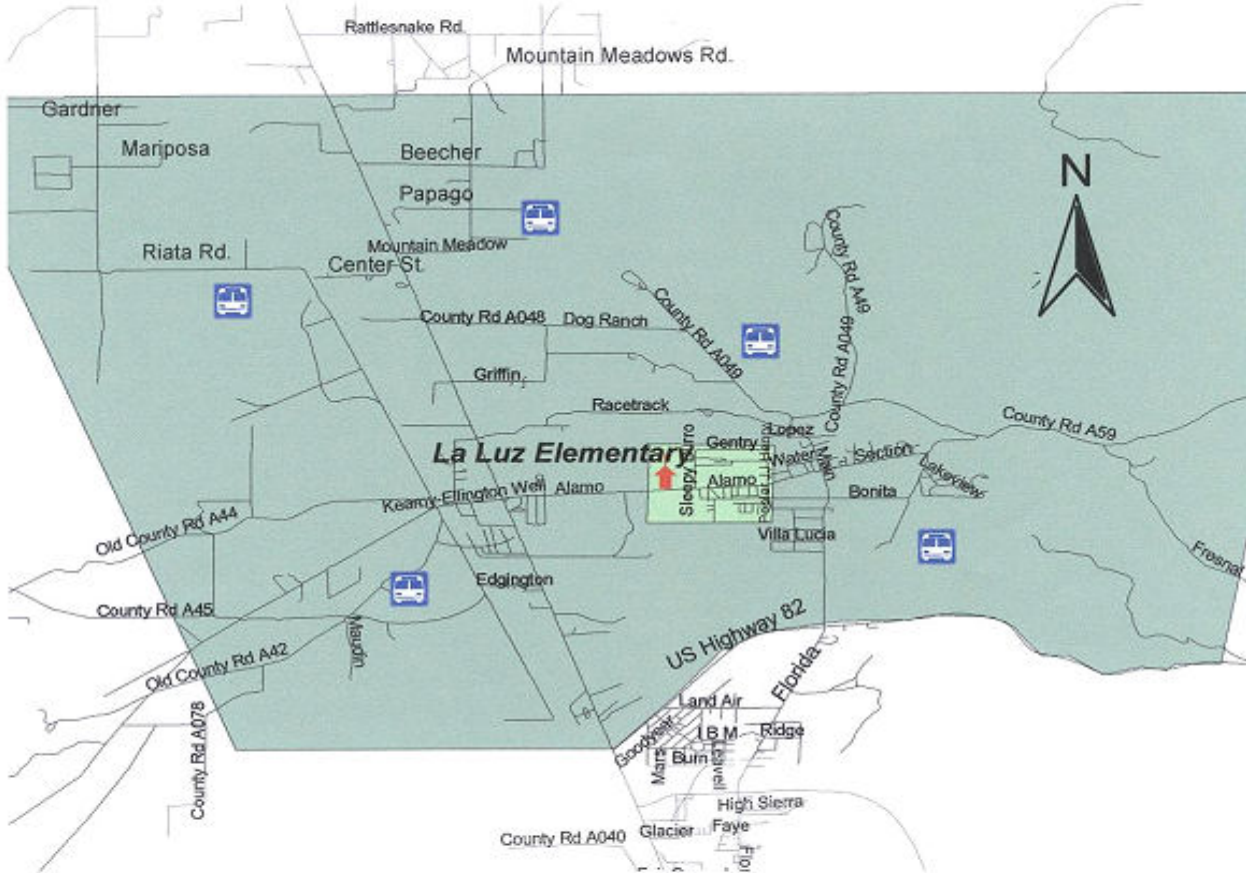


Holloman Primary School: Preschool - Grade 2



LA LUZ ELEMENTARY

99 Alamo Street
575-812-5300







ELEMENTARY STUDENTS LIVING IN THE FOLLOWING AREAS WILL ATTEND LA LUZ ELEMENTARY:

North of 54-70-82 Intersection and Highway 82 to include:
 All properties west and east of Highway 54-70, north to an imaginary line which is the center of sections 11, 12, 7, 8, & 9 (just so. of Rattlesnake Rd.) and bisecting Garner on Riata Rd. west of Hwy 54-70.
 La Luz and surrounding canyon properties to Mescalero Indian Reservation



WALKING ZONES -
 All streets west of JJ Henry to school
 All streets west of Poplar to school

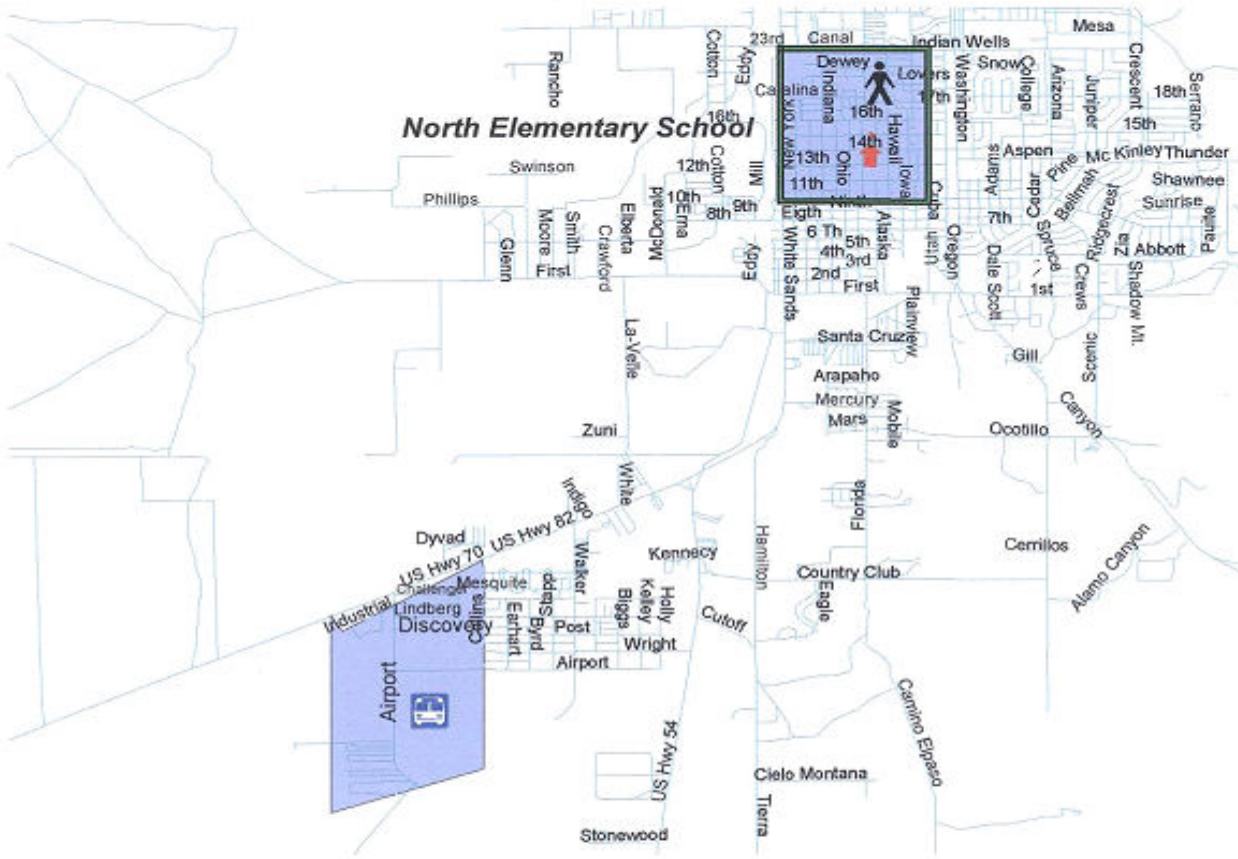
-  La Luz / Otero County Streets
-  La Luz Walk Zone
-  La Luz Elementary Attendance Zone
-  Bus Transportation Areas



BUS ZONES -
 West of school, beginning at Eileen Acres and all areas west, north, and south.
 Southeast of school, beginning at La Luz Acres.
 Areas northeast of the corner of JJ Henry & Lopez

NORTH ELEMENTARY

803 13th Street
575-812-5400



ELEMENTARY STUDENTS LIVING IN THE FOLLOWING AREAS WILL ATTEND NORTH ELEMENTARY SCHOOL:






WALKING ZONES - (Area outlined in green)
 Indian Wells Road (south side only) between White Sands Blvd. and Cuba Avenue
 Cuba Avenue (west side only) between Indian Wells and 10th Street
 White Sands Blvd. (east side only) between Indian Wells and 10th Street
 10th Street (north side only) between White Sands Blvd. and Cuba Avenue



BUS ZONES -
 South of Highway 70 to Municipal Airport and west of Collins Avenue to City Limits

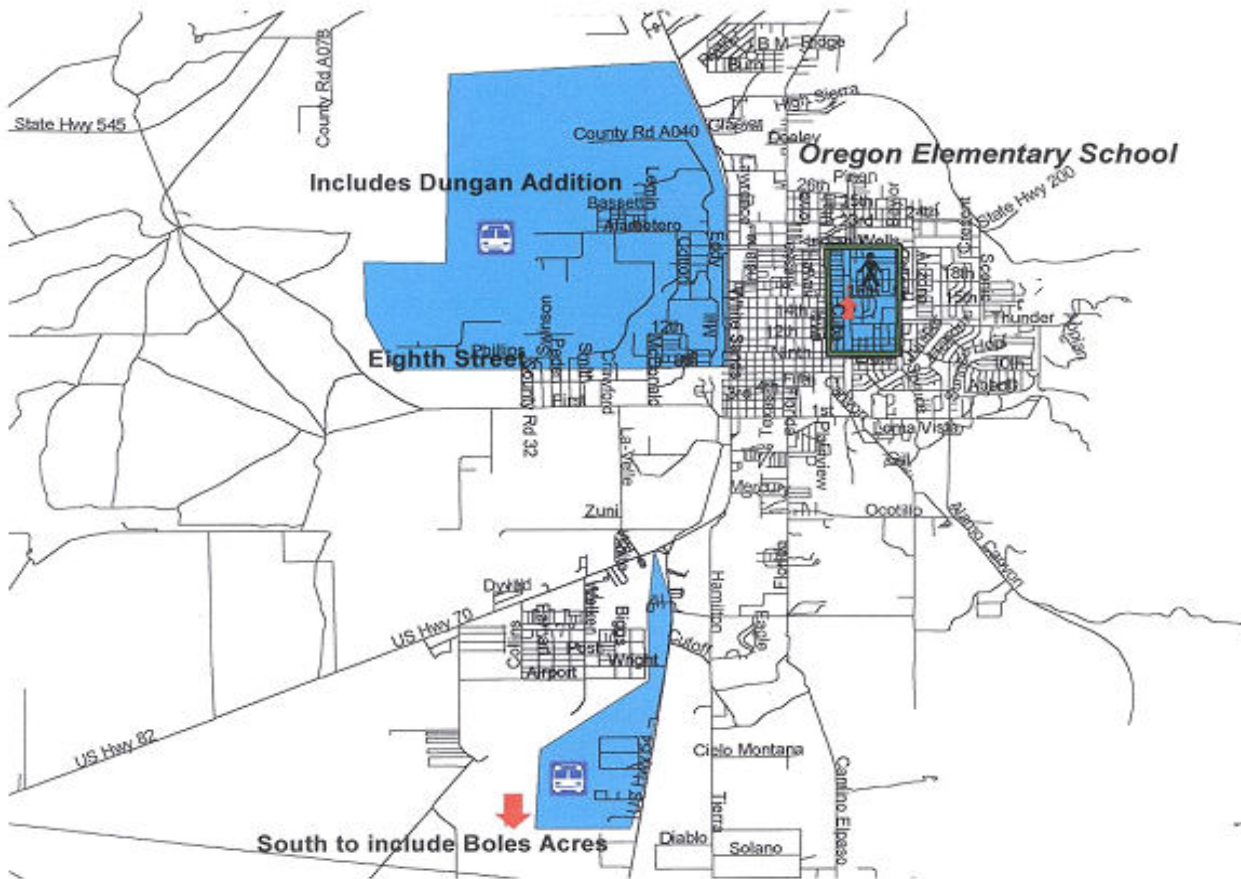


-  Alamogordo / Otero County Streets
-  North Elementary Attendance Zone
-  Bus Transportation Areas

OREGON ELEMENTARY

15th and Oregon Avenue

575-812-5600






ELEMENTARY STUDENTS LIVING IN THE FOLLOWING AREAS WILL ATTEND OREGON ELEMENTARY SCHOOL:



WALKING ZONE - (Area outlined in green)
Indian Wells Road (south side only) between Cuba and College Avenue
College Avenue (west side only) between Indian Wells and 10th Street
10th Street (north side only between Cuba and College)



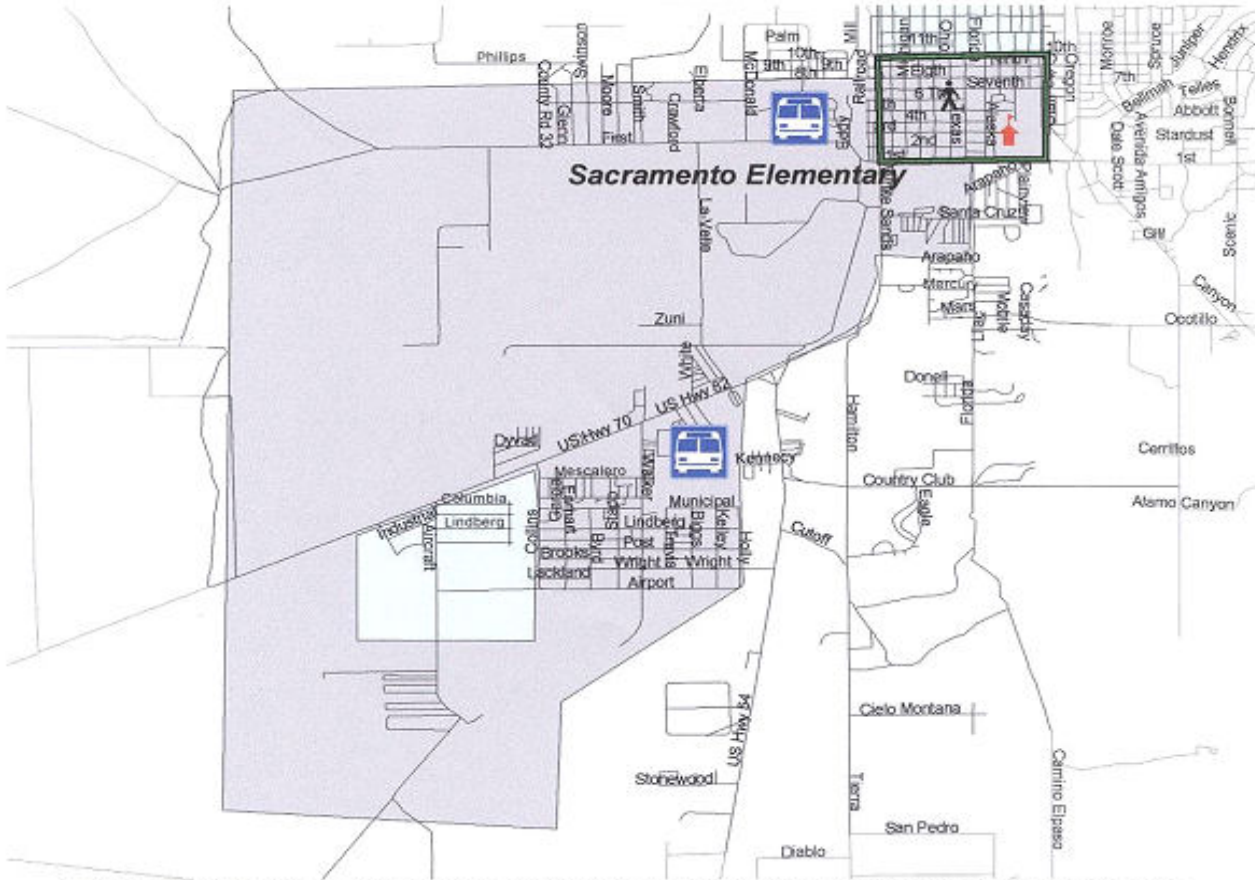
BUS ZONES:
All properties west of Highway 54 to mile marker #59 (Sun Trailer Court, Tierra Del Sol, Oro Vista 1, Stonewood Estates, Vista Verde Trailer Court, Boles Acres)
West of the railroad track from 8th Street to an imaginary line of HWY 82 extending west from intersection with HWY 54/70 N

-  Alamogordo / Otero County Streets
-  Oregon Elementary Attendance Zone
-  Bus Transportation Areas



SACRAMENTO ELEMENTARY

3rd St. and Alaska Ave.
575-812-5700



ELEMENTARY STUDENTS LIVING IN THE FOLLOWING AREAS WILL ATTEND SACRAMENTO ELEMENTARY:

WALKING ZONES - (Area outlined in green)





- 10th Street (south side only between White Sands Blvd. and Cuba Ave.)
- Cuba Avenue (west side only between 1st and 10th Streets)
- White Sands Blvd. (east side only) between 1st and 10th Streets
- 1st Street (north side between White Sands Blvd. and Cuba Ave.)



BUS ZONES -

- West of side of Florida Avenue to White Sands from 1st to 904 So. Florida (including Sena's Mobile Home Park and White Sands Community, formerly known as Rocket Mobile Home Park)
- West side of White Sands Blvd. from south side of 8th Street across to the west
- All properties adjacent to Highway 70 west of the overpass (Aero Trailer Court, Airport Addition, Town & Country Trailer Court), excluding HAFB



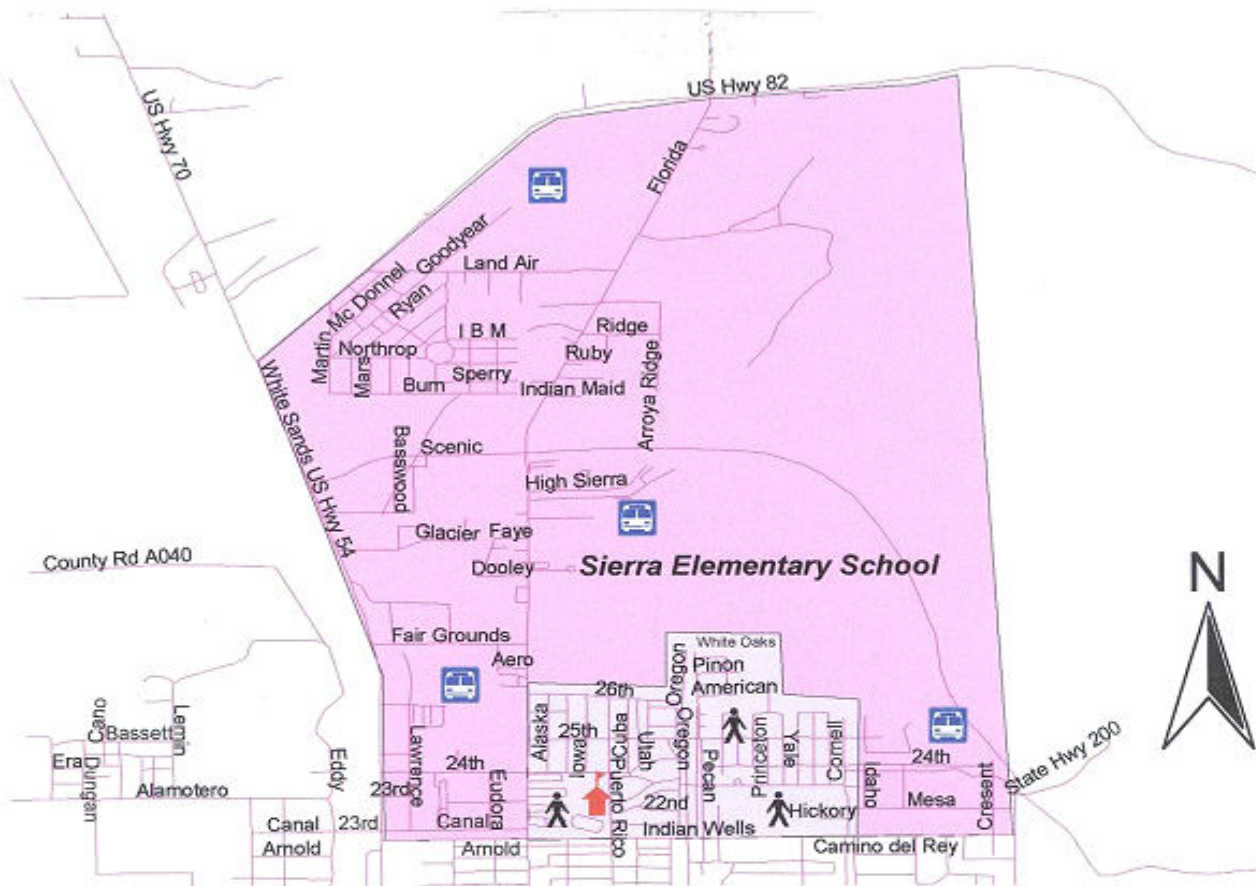
-  Alamogordo / Otero County Streets
-  North Elementary Attendance Zone
-  Sacramento Elementary Zone
-  Bus Transportation Areas



SIERRA ELEMENTARY SCHOOL

2211 Porto Rico Avenue

575-812-5800



ELEMENTARY STUDENTS LIVING IN THE FOLLOWING AREAS WILL ATTEND SIERRA ELEMENTARY SCHOOL:



WALKING ZONES -

North side of Indian Wells Road, from east side of No. Florida Avenue to east side of Cornell. East side of Florida Avenue from Indian Wells Rd. north to include 26th Street and east to include White Oaks.



BUS ZONES -

North of Indian Wells Road from White Sands Blvd. to west side of Florida Avenue and north to south side of HWY 82

North of 26th Street

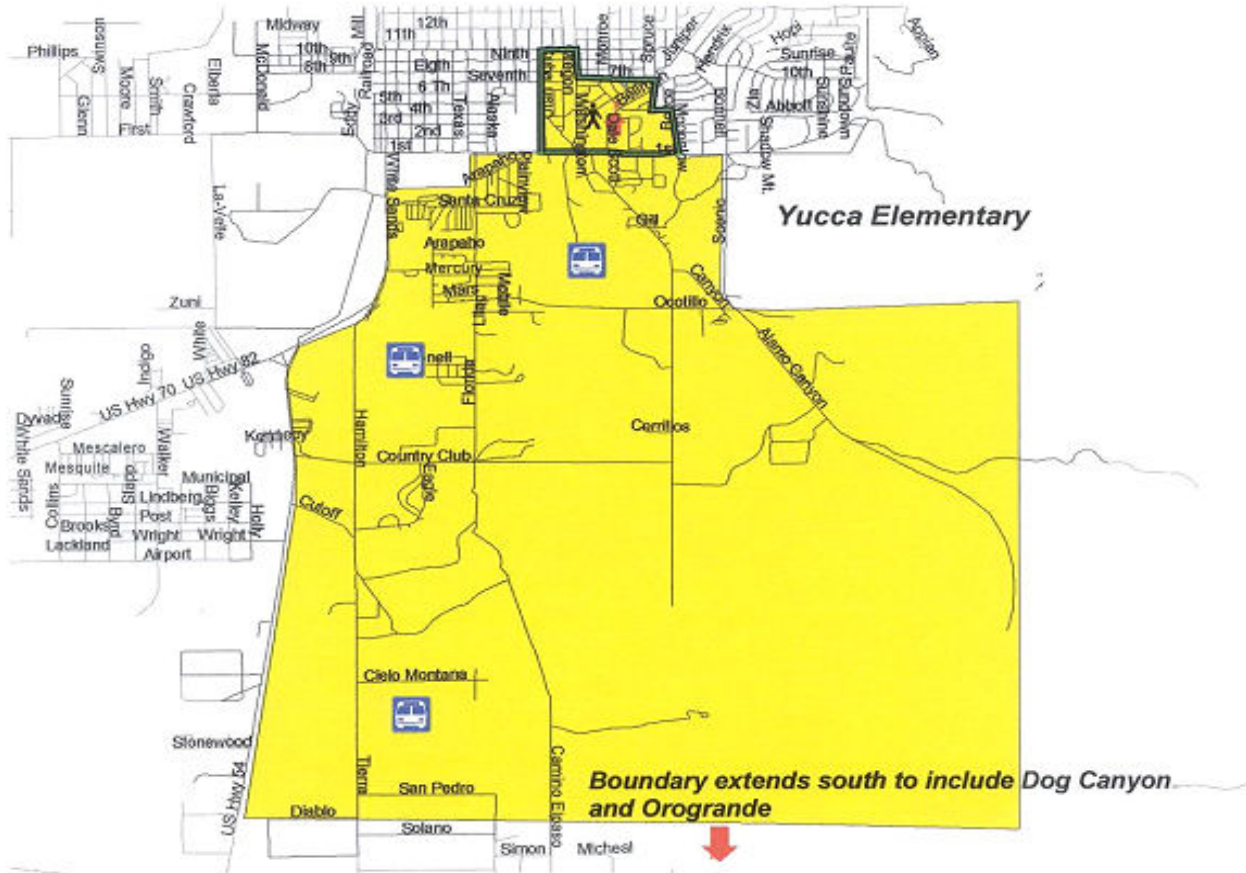
East of Cornell Avenue to Scenic Drive

Scenic Drive (west side only) north of Indian Wells Road to an extension of Scenic Drive

- Alamogordo / Otero County Streets
- Sierra Walking Zone
- Sierra Elementary Attendance Zone
- Bus Transportation Areas

YUCCA ELEMENTARY

310 Dale Scott Blvd
575-812-5900






ELEMENTARY STUDENTS LIVING IN THE FOLLOWING AREAS WILL ATTEND YUCCA ELEMENTARY SCHOOL:



WALKING ZONES - (Area outlined in green)
 10th Street (south side only between Cuba Avenue and West Washington Avenue)
 Cuba Avenue (east side only between 1st and 10th Streets)
 College Avenue (east side only) from 7th to 10th and Spruce Avenue (west side only)
 Abbott Avenue (south side only) between Spruce and Scenic Drive



BUS ZONES -
 All properties south of 1st Street and east of Highway 54 to mile marker #59 excluding White Sands Blvd. to the west side of Florida Ave. and from from 1st St. to 904 So. Florida (Sena's Mobile Home Park and White Sands Community, formerly known as Rocket Mobile Village, students go to Sacramento)
 All properties south of mile marker #59 on Highway 54, east and west to McGregor Range (including Dog Canyon and Orogrande)

-  Alamogordo / Otero County Streets
-  Yucca Elementary Attendance Zone
-  Bus Transportation Areas

